

KEY

	Grade II listed building		Archaeological feature/findspot (area)
	Undesignated Historic Building (Hampshire HER)		Archaeological feature/findspot (line)
	Undesignated Historic Building (Winchester HER)		Mapped cropmarks (HER)
	Undesignated Parks and Garden (Hampshire HER)		Possible Historic Hedgerow
	Archaeological investigation (centre point)		Proposed Microsited Converter Station (ii)
	Archaeological investigation (area)		Proposed Converter Station (i)
	Archaeological investigation (line)		Order Limits
	Archaeological feature/findspot (centre point)		setting study area (2 km)
			HER study area (500 m)
			Route Section
			Conservation Areas and Archaeological alert areas not shown

Infrastructure Planning (Applications: Prescribed Forms and Procedure) Regulations 2009 - Regulation 5(2)(m)

REV	DATE	BY	DESCRIPTION	CHK	APP
01	23/10/2019	JS	FIRST ISSUE	JC	JC

DRAWING STATUS: **FINAL**



WSP House, 70 Chancery Lane, London, WC2A 1AF, UK,
T+ 44 (0) 020 7314 5000
wsp.com

CLIENT:



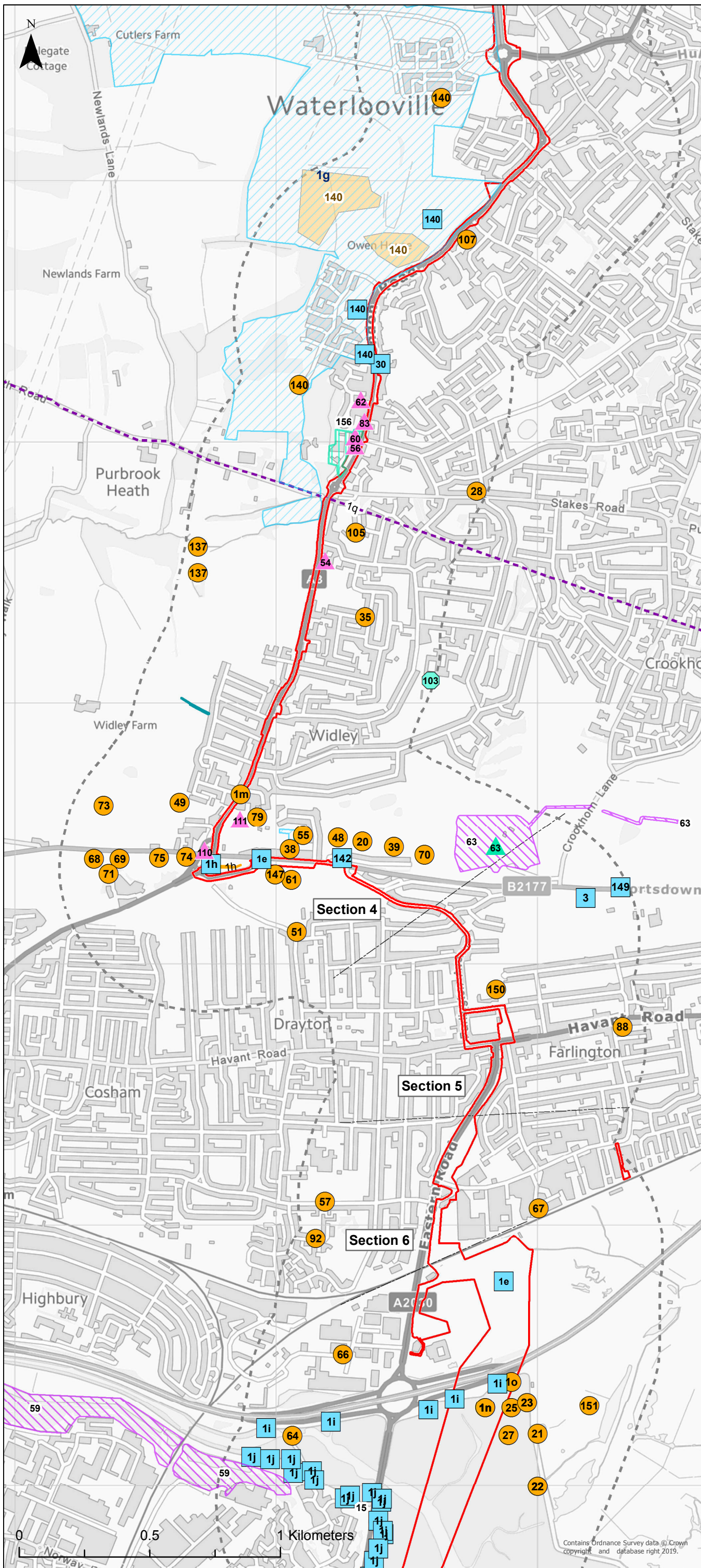
PROJECT: **AQUIND Interconnector**

TITLE: **Figure 21.1 - Sheet 1
Historic Environment Desk Based Assessment
Historic Environment Features Map
(Sections 1-4)**

SCALE AT A3 1:22,500	CHECKED: JC	APPROVED: JC
PROJECT NO: EN020022	DESIGNED: JS	DRAWN: JS
	DATE: 23/10/2019	
DRAWING NO: EN020022-ES-21.1-Sheet1	REV.NO: 01	

© WSP UK Ltd

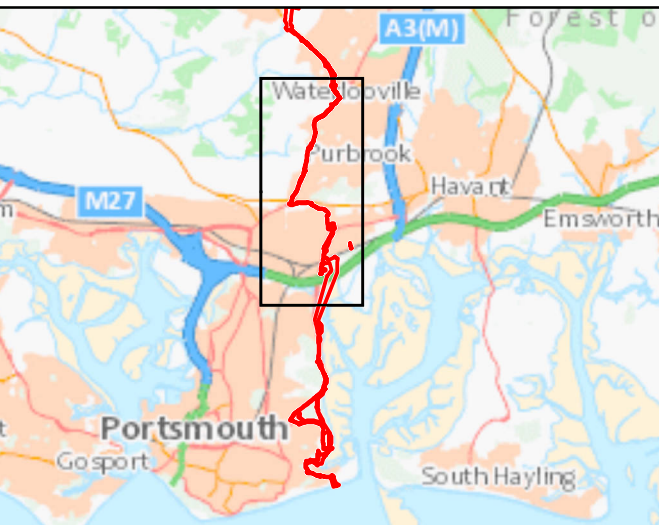
Contains Ordnance Survey data © Crown copyright and database right 2019.



KEY

- Scheduled Monuments
- Grade II listed buildings
- Conservation Area
- Undesignated Historic Building (Hampshire HER)
- Undesignated Parks and Garden (Hampshire HER)
- Archaeological investigation (centre point)
- Archaeological investigation (area)
- Archaeological investigation (line)
- Archaeological feature/findspot (centre point)
- Archaeological feature/findspot (area)
- Archaeological feature/findspot (line)
- Projected Roman Road (HER)
- HER Mapped croppmarks (HCC)
- Order Limits
- HER study area (500 m)
- Route Section

Archaeological Alert Areas not shown



Infrastructure Planning (Applications: Prescribed Forms and Procedure) Regulations 2009 - Regulation 5(2)(m)

REV	DATE	BY	DESCRIPTION	CHK	APP
01	23/10/2019	JS	FIRST ISSUE	JC	JC

DRAWING STATUS: **FINAL**



WSP House, 70 Chancery Lane, London, WC2A 1AF,
T+ 44 (0) 20 7314 5000
wsp.com

CLIENT:

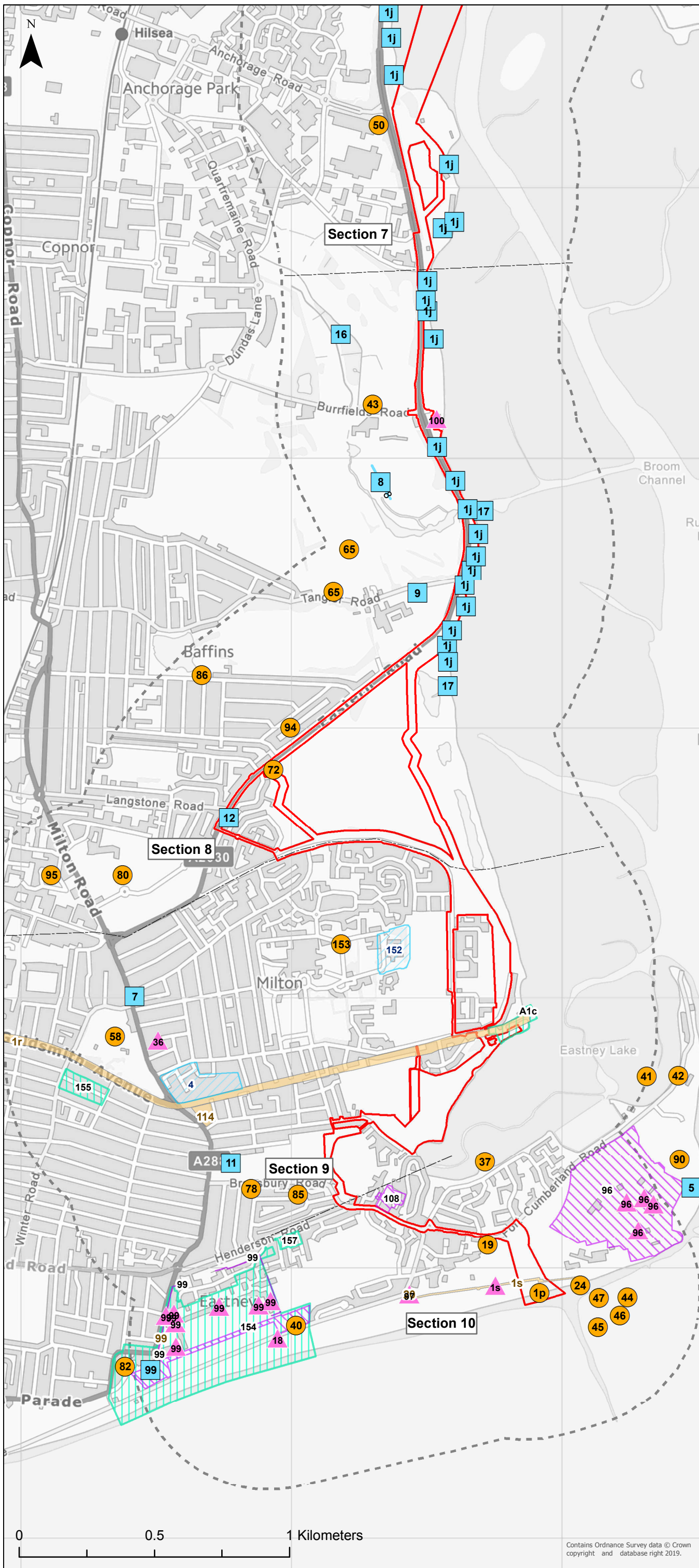


PROJECT:
AQUIND Interconnector













TITLE:
**Figure 21.1 - Sheet 2
Historic Environment Desk Based Assessment
Historic Environment Features Map**

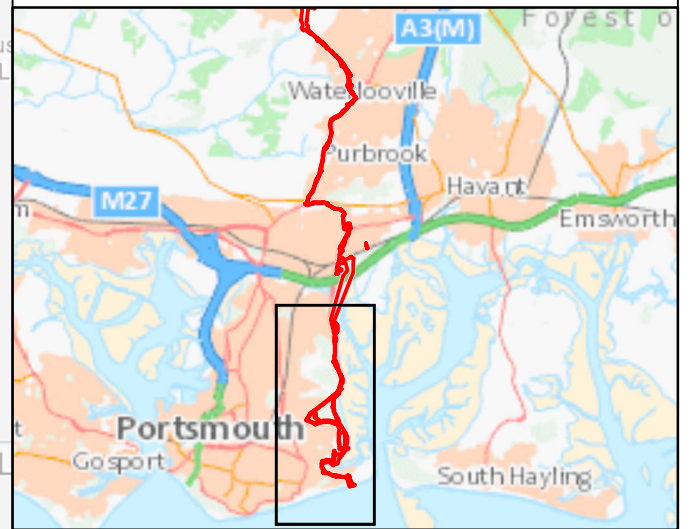
SCALE AT A1 1:15,000	CHECKED: JC	APPROVED: JC
PROJECT NO: EN020022	DESIGNED: JS	DRAWN: JS
	DATE: 23/10/2019	

DRAWING NO: **EN020022-ES-21.1-Sheet2** REV.NO. **01**



KEY

-  Scheduled Monuments
 -  Grade II listed buildings
 -  Conservation Area
 -  Archaeological investigation (centre point)
 -  Archaeological investigation (line)
 -  Archaeological investigation (area)
 -  Archaeological feature/findspot (centre point)
 -  Archaeological feature/findspot (line)
 -  Archaeological feature/findspot (area)
 -  Order Limits
 -  HER study area (500 m)
 -  Route Section
- Archaeological Alert Areas not shown



Infrastructure Planning (Applications: Prescribed Forms and Procedure) Regulations 2009 - Regulation 5(2)(m)

REV	DATE	BY	DESCRIPTION	CHK	APP
01	23/10/2019	JS	FIRST ISSUE	JC	JC

DRAWING STATUS: **FINAL**



WSP House, 70 Chancery Lane, London, WC2A 1AF,
T+ 44 (0) 20 7314 5000
wsp.com

CLIENT:



PROJECT:
AQUIND Interconnector

TITLE:
**Figure 21.1 - Sheet 3
Historic Environment Desk Based Assessment
Historic Environment Features Map**

SCALE AT A1 1:14,500	CHECKED: JC	APPROVED: JC
PROJECT NO: EN020022	DESIGNED: JS	DRAWN: JS
DRAWING NO: EN020022-ES-21.1-Sheet3		DATE: 23/10/2019

REV.NO. 01

Contains Ordnance Survey data © Crown copyright and database right 2019.